UNITED STATES
DEPARTMENT OF THE INTERIOR
GEOLOGICAL SURVEY

SHILOH QUADRANGLE
GEORGIA
7.5 MINUTE SERIES (TOPOGRAPHIC)
SW/4 WARM SPRINGS 15' QUADRANGLE



Mapped, edited, and published by the Geological Survey

Control by USGS, NOS/NOAA, and USCE

Topography by photogrammetric methods from aerial photographs taken 1969. Field checked 1971

Polyconic projection. 10,000-foot grid ticks based on Georgia coordinate system, west zone
1000-meter Universal Transverse Mercator grid ticks, zone 16, shown in blue
1927 North American Datum
To place on the predicted North American Datum 1983, move the projection lines 12 meters south and 7 meters west as shown by dashed corner ticks

Fine red dashed lines indicate selected fence and field lines where generally visible on aerial photographs. This information is unchecked

There may be private inholdings within the boundaries of the National or State reservations shown on this map

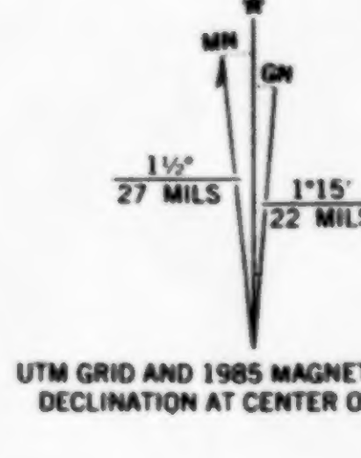

UTM GRID AND 1985 MAGNETIC NORTH DECLINATION AT CENTER OF SHEET

SCALE 1:24 000

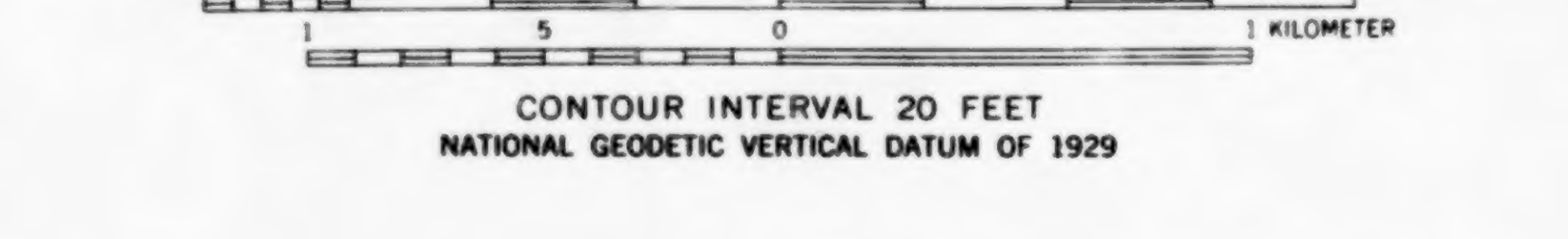

CONTOUR INTERVAL 20 FEET
NATIONAL GEODETIC VERTICAL DATUM OF 1929

THIS MAP COMPLIES WITH NATIONAL MAP ACCURACY STANDARDS
FOR SALE BY U. S. GEOLOGICAL SURVEY, RESTON, VIRGINIA 22092
A FOLDER DESCRIBING TOPOGRAPHIC MAPS AND SYMBOLS IS AVAILABLE ON REQUEST

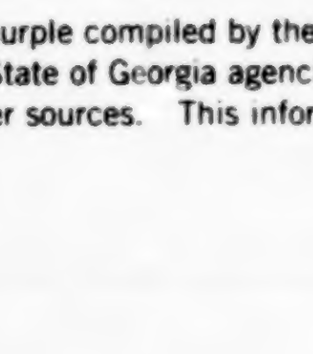

QUADRANGLE LOCATION

Revisions shown in purple compiled by the Geological Survey in cooperation with State of Georgia agencies from aerial photographs taken 1981 and other sources. This information not field checked
Map edited 1985

ROAD CLASSIFICATION

Primary highway, hard surface	Light-duty road, hard or improved surface
Secondary highway, hard surface	Unimproved road

Interstate Route U. S. Route State Route

SHILOH, GA.
SW/4 WARM SPRINGS 15' QUADRANGLE
32084-G6-TF-024

1971
PHOTOREVISED 1985
DMA 4049 I SW–SERIES V845